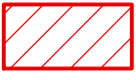








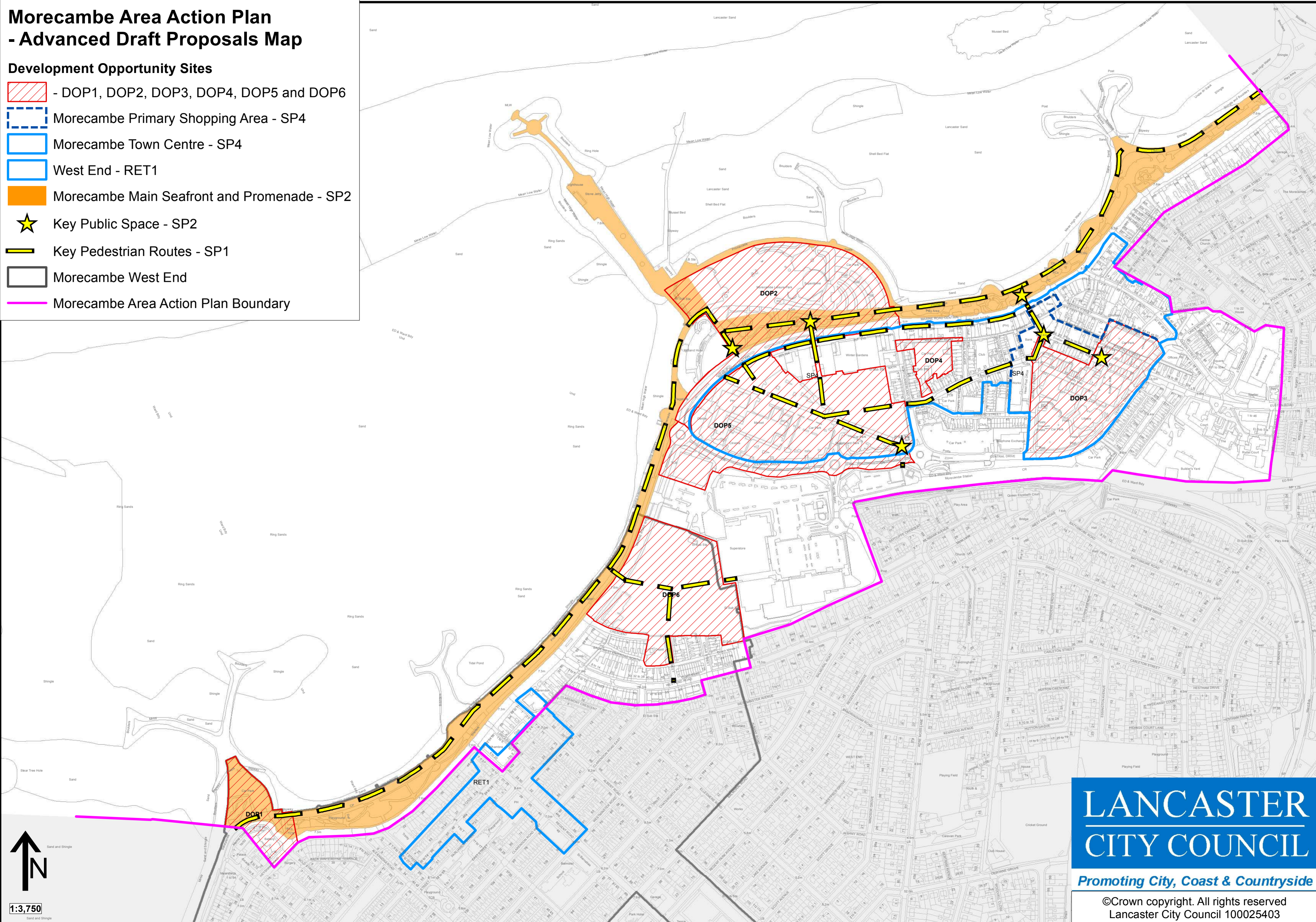


# Morecambe Area Action Plan - Advanced Draft Proposals Map

## Development Opportunity Sites

-  - DOP1, DOP2, DOP3, DOP4, DOP5 and DOP6
-  Morecambe Primary Shopping Area - SP4
-  Morecambe Town Centre - SP4
-  West End - RET1
-  Morecambe Main Seafront and Promenade - SP2
-  Key Public Space - SP2
-  Key Pedestrian Routes - SP1
-  Morecambe West End
-  Morecambe Area Action Plan Boundary



**LANCASTER**  
**CITY COUNCIL**

*Promoting City, Coast & Countryside*

©Crown copyright. All rights reserved  
Lancaster City Council 100025403